



Watercraft data-sharing options for the Great Lakes

**Great Lakes Panel on Aquatic Nuisance Species Fall Meeting
November 15, 2023**

Project Review

- A GLRI funded interjurisdictional project managed by the Great Lakes Commission with a project advisory team
- **Goal:** Identify what options exist for sharing data about watercraft inspections across jurisdictions and the benefits and barriers to doing so.



What have we done so far?

- ✓ Inventoried Great Lakes jurisdictions and their current watercraft data collecting process.



Objective 1. Inventory existing data systems

- Created a set of 6 survey questions to ask each Jurisdiction about their current watercraft data collection program,
- Survey sent to 16 Great Lakes Jurisdictions (U.S only)
 - 14 responses
 - 3 jurisdictions were unable to complete the survey due to not having a data collection program
 - 11 completed surveys

Does your jurisdiction have an electronic data collection system?

No, data is collected via paper datasheets (N = 5)

Yes (N = 6)




What system do you use?

Survey 123 (N = 3)

isurvey/ HarvestYourData (N = 2)

Surface Water
Intergrated Monitoring
System (N = 1)

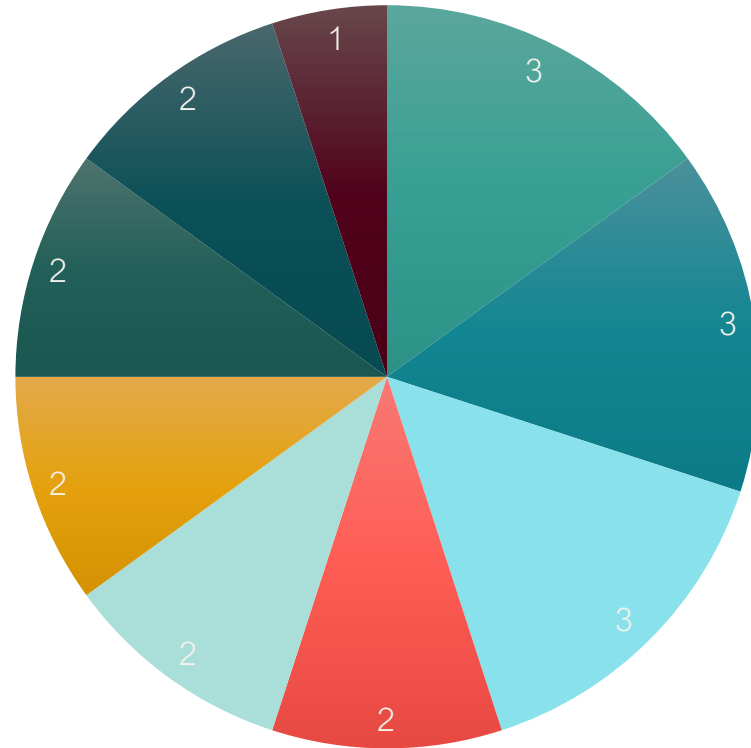


How is your data primarily collected in the field?

Tablets/ iPads / smartphones (N = 5)

Paper data sheets then
entered into database (N
= 1)

"How do you use the watercraft data collected?"



■ Support boater outreach

■ Track boater movement

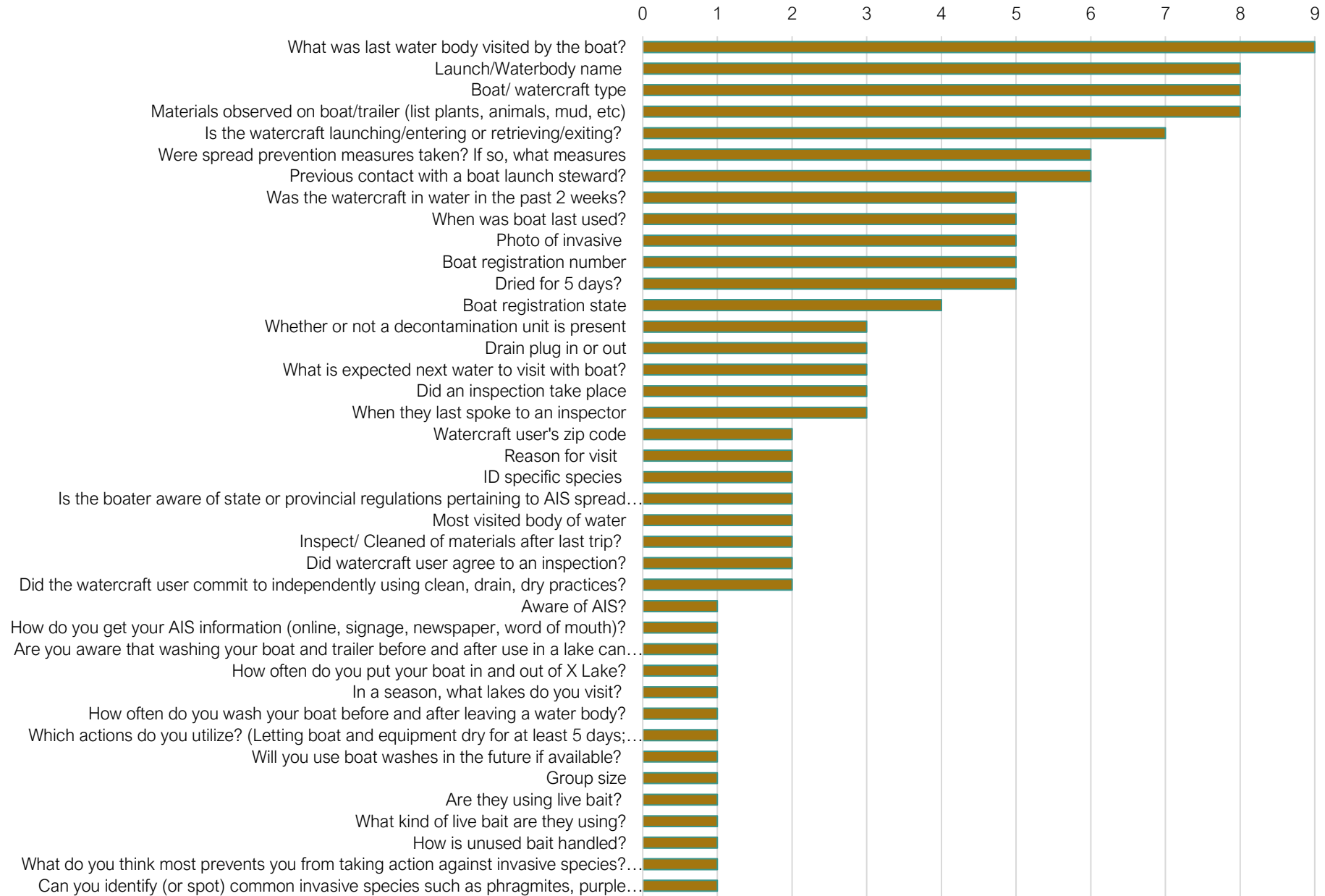
■ Support grant reporting

■ Track change in boater behavior over time

■ Inform/ prioritize survey locations

■ Data given to inspection partners for their own analyses

Data Collection Fields



What have we done so far?

- ✓ Inventoried Great Lakes jurisdictions and their current watercraft data collecting process.
- ✓ Hosted a virtual data sharing workshop in June



Objective 2. Host Data-sharing workshop

- Two-day workshop in June 2023
- First half consisted of jurisdiction sharing short presentations on their current watercraft data collection program
- Presentation from the Western' basin's Watercraft Inspection and Decontamination (WID) Data Sharing System
- Discussion on watercraft data collection goals, interest in data-sharing, potential barriers to data-sharing

What have we done so far?

- ✓ Inventoried Great Lakes jurisdictions and their current watercraft data collecting process.
- ✓ Hosted a virtual data sharing workshop in June
- ✓ Hosted a follow-up workshop to discuss potential data-sharing options



Objective 3. Present options for data sharing processes and platforms

- Workshop held November 2nd
- Presented three different data-sharing options that could be utilized in the Great Lakes
 - Written annual report
 - Utilize a shared ESRI dashboard
 - Create an app similar to the WID system (or join WID)
- Produced a “next step” pilot option
 - Collect 2023 watercraft data from each GL jurisdiction and create a summary

What is left to complete ?

- A final report on data sharing options documenting feasibility from a state and tribal perspective
- A pilot “annual summary report” of watercraft data collection in the Great Lakes





Questions?

Theresa Gruninger

tgruninger@glc.org